






























## Brooklin to Port Perry 49km

Dist	Type	Note	Next
0.0		Start of route	0.2
0.2		L onto Way St	0.5
0.7		R onto Carnwith Dr W	1.9
2.6		L onto Cachet Blvd	0.6
3.2		R onto Columbus Rd E	1.3
4.5		L onto Thornton Rd N	2.0
6.5		L to stay on Thornton Rd N	4.1
10.6		R onto Coates Rd W	2.7
13.3		L onto Simcoe St/Durham Regional Rd 2	0.8
14.1		L onto Old Simcoe Rd	5.3
19.4		L onto King St	0.0
19.4		R onto Old Simcoe Rd	3.0
22.4		Stopping at Tim Hortons for a break	0.1
22.5		After the break, L onto Reach St/Durham Regional Rd 8	6.7
29.2		L onto Marsh Hill Rd	2.9
32.1		R onto Goodwood Rd/Durham Regional Rd 21	0.0
32.1		L onto Marsh Hill Rd	1.4
33.5		R onto Scugog Line 4	0.7
34.2		Continue onto Ashburn Rd	4.4
38.6		L onto Townline Rd	1.7
40.2		R onto Duffs Rd	4.1
44.3		R onto Brawley Rd W	0.8
45.1		L onto Cedarbrook Trail	2.0
47.1		L onto Columbus Rd W	0.1
47.2		R onto Way St	1.3
48.5		R onto Price St	0.2

48.5 kilometers. +371/-370 meters

Dist	Type	Note	Next
48.7		End of route	0.0

0.2 kilometers. +0/-0 meters