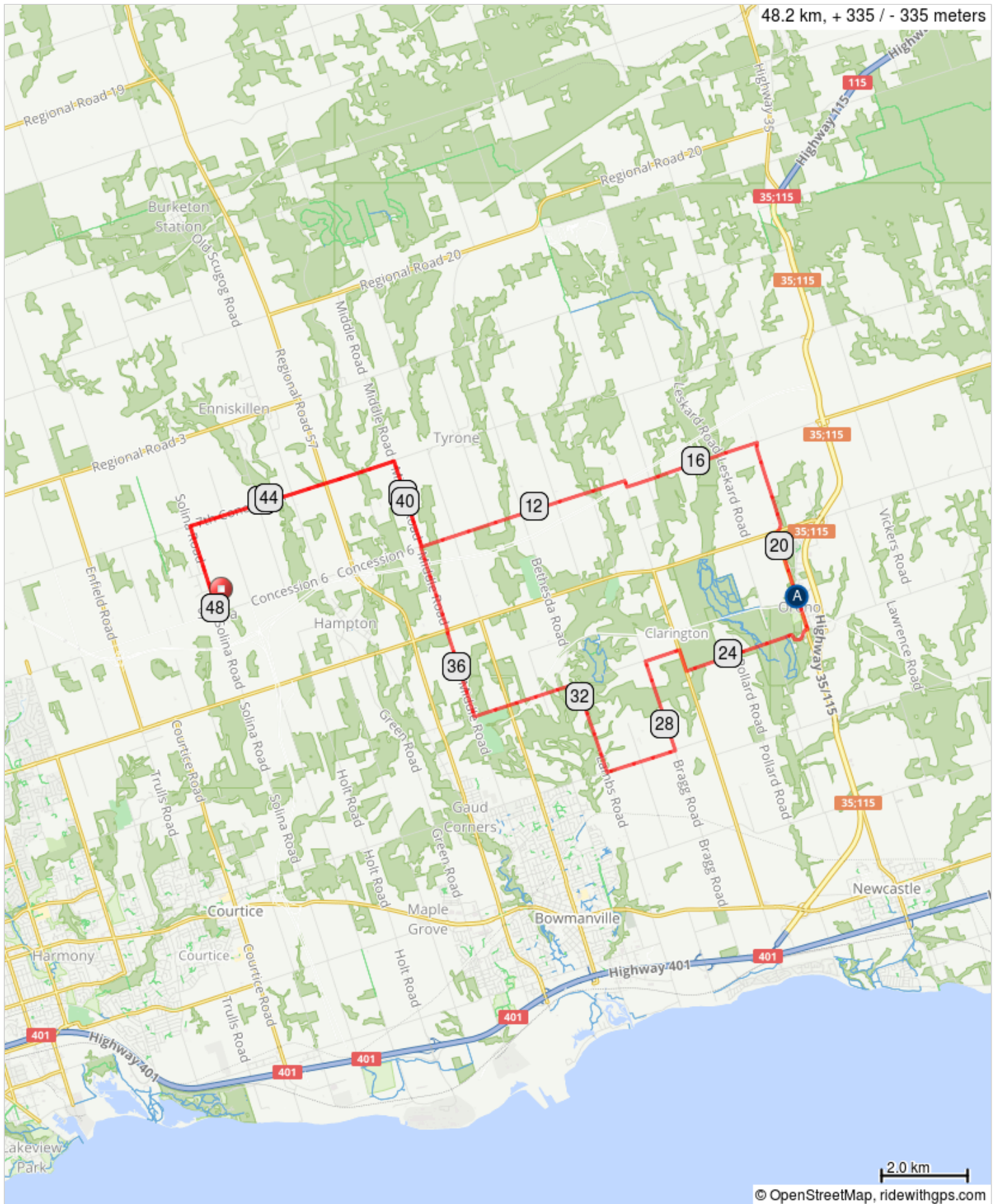


























S-O Dodging Construction



A. Orono Bake Shop



S-O Dodging Construction

Dist	Type	Note	Next
0.0		Start of route	0.1
0.1		R onto Solina Rd	2.1
2.2		R onto Concession Rd 7	4.9
7.1		R onto Middle Rd	2.1
9.2		L onto Concession Rd 6	4.9
14.1		R onto Darlington Clarke Townline	0.1
14.3		L onto Concession Rd 7	3.2
17.4		R onto Best Rd	2.2
19.6		Cross Taunton onto Main Street	2.3
22.0		R onto Sommerville Dr	0.7
22.6		Continue onto Concession Rd 5	2.4
25.1		R onto DarClaTownline	0.5
25.6		L onto Concession Rd 4	0.8
26.4		L onto Bragg Rd	2.2
28.6		R onto Concession Rd 3	1.6
30.2		R onto Lambs Rd	2.2
32.4		Continue onto Concession Rd 4	2.4
34.8		R onto Middle Rd	2.1
36.9		Stay on Middle Rd	2.0
39.0		Stay on Middle Rd	2.1
41.0		L onto Concession Rd 7	4.9
46.0		L onto Solina Rd	2.1
48.1		L onto Concession Rd 6	0.1
48.2		End of route	0.0

48.2 kilometers. +335/-335 meters