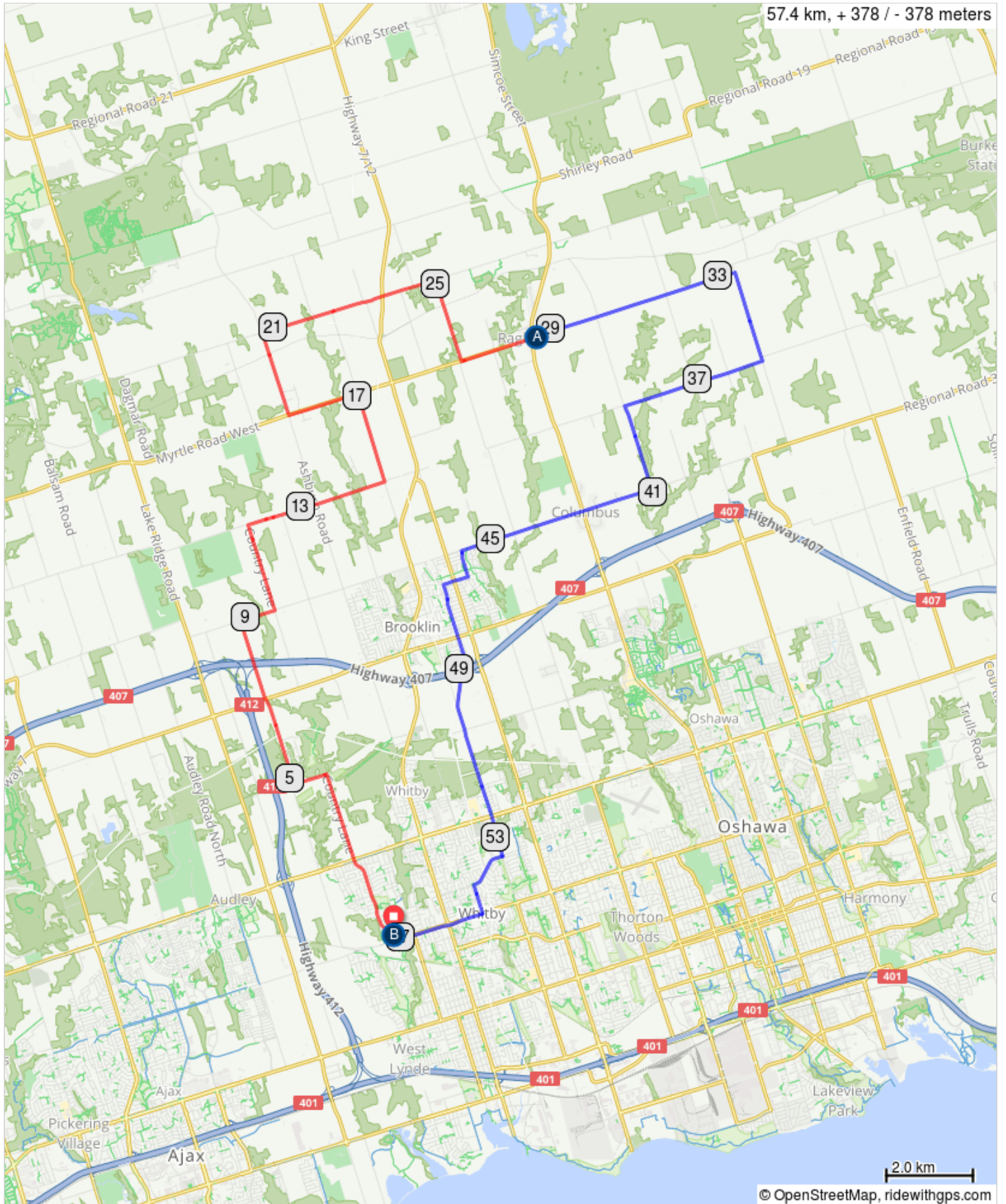


# 58 km Whitby - Whitefeather Extended








A. White Feather Farm

B. All Saints Catholic Secondary School



## 58 km Whitby - Whitefeather Extended

Dist	Type	Note	Next
0.0		Start of route	0.1
0.1		R onto Country Ln from parking lot	4.0
4.1		L onto Lyndebrook Rd	0.8
4.9		R onto Coronation Rd	3.9
8.8		R onto Columbus Rd W	0.8
9.7		L onto Country Ln	2.0
11.7		R onto Brawley Rd W	3.3
15.0		L onto Duffs Rd	2.1
17.1		L onto Myrtle Rd W/Durham Regional Rd 5	1.6
18.7		R onto Ashburn Rd	2.0
20.7		R onto Townline Rd	4.1
24.8		R onto Thornton Rd	1.9
26.8		L onto Raglan Rd	1.8
28.6		Whitefeather Whitefeather	4.8
33.4		R onto W Townline Rd	2.1
35.5		R onto Howden Rd	3.3
38.8		L onto Ritson Rd	2.2
41.0		R onto Columbus Rd	4.7
45.7		L onto Cachet Blvd	0.6
46.4		R onto Carnwith Dr E	0.6
47.0		L onto Watford St	1.3
48.2		Continue onto Anderson St	5.2
53.4		R onto Dryden Blvd	1.0
54.4		L onto Garden St	0.7
55.1		R onto Rossland Rd	2.1
57.2		R onto Country Ln	0.1
57.3		R onto parking lot	0.1
57.4		End of route	0.0

57.4 kilometers. +378/-378 meters