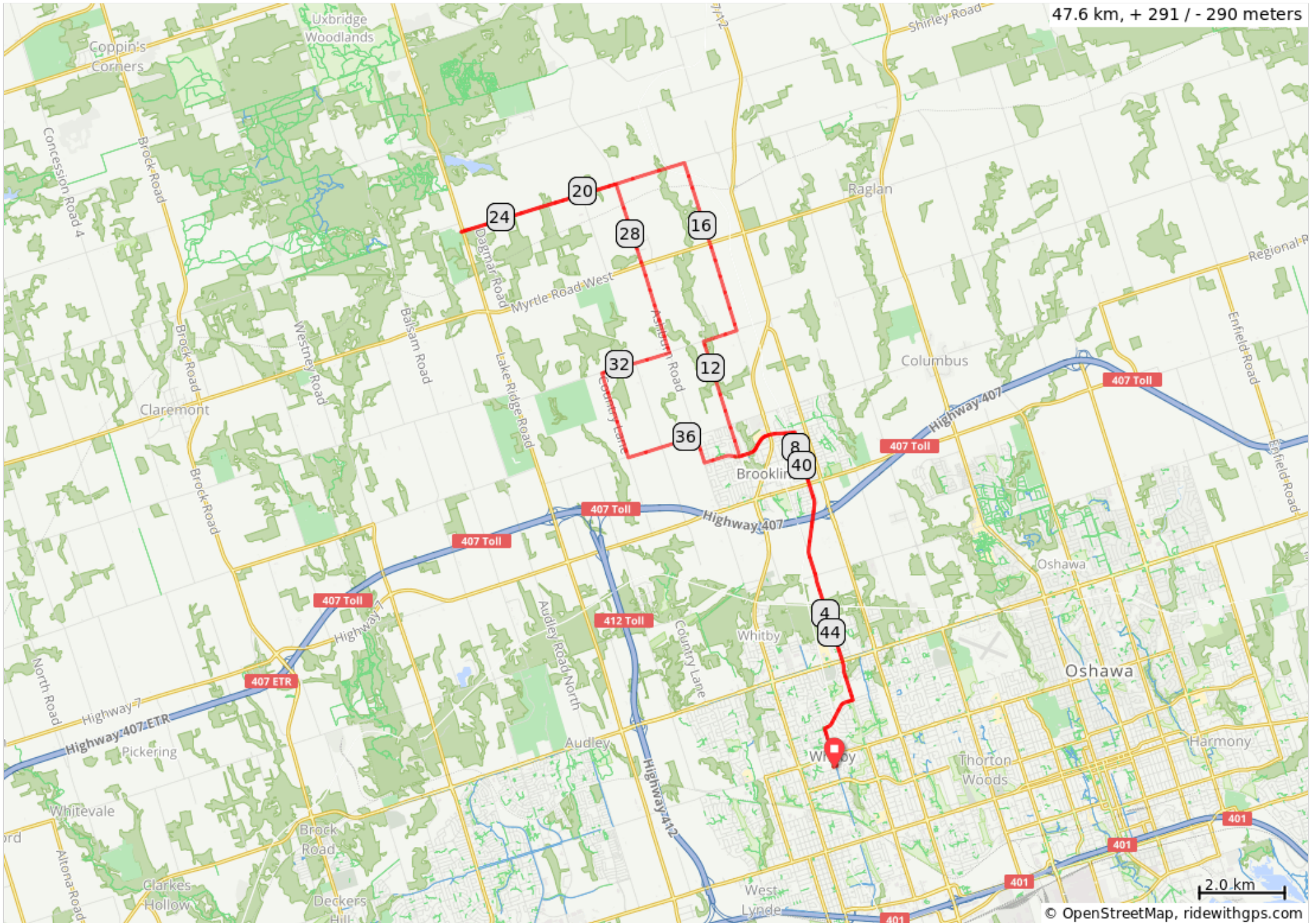



























47.5K HyHope Farms Ride



47.6 km, + 291 / - 290 meters



47.5K HyHope Farms Ride

Dist	Type	Note	Next
0.0		Start of route	0.1
0.1		L onto Garden St	0.9
1.0		R onto Dryden Blvd	1.0
2.0		L onto Anderson St	5.2
7.1		Continue onto Watford St	1.3
8.4		L onto Carnwith Dr	1.5
9.9		R onto Montgomery Ave	0.7
10.7		Continue onto Cedarbrook Trail	2.0
12.7		R onto Brawley Rd W	0.8
13.5		L onto Duffs Rd	4.1
17.6		L onto Townline Rd to Hy Hope Farms for a treat	5.5
23.1		USE CAUTION CROSSING LAKERIDGE RD	3.7
26.7		R onto Ashburn Rd	4.1
30.8		R onto Brawley Rd W	1.6
32.5		L onto Country Ln	2.0
34.5		L onto Columbus Rd W	1.6
36.2		R onto Anderson Rd	0.7
36.8		L onto Carnwith Dr W	1.3
38.1		Stay on Carnwith Dr W	1.0
39.1		R onto Watford St	1.3
40.4		Continue onto Anderson St	5.2
45.6		R onto Dryden Blvd	1.0
46.6		L onto Garden St	0.9
47.5		R at Region of Durham Parking Lot	0.1
47.6		End of route	0.0

47.6 kilometers. +291/-290 meters