
























Kedron Park 61

Dist	Type	Note	Next
0.0		Start of route	0.0
0.0		R onto Britannia Ave E	0.5
0.5		L onto Ritson Rd N	3.5
3.9		Slight L onto Columbus Rd E	6.7
10.7		R onto Cedarbrook Trail	2.0
12.7		L onto Brawley Rd W	0.8
13.5		R onto Ashburn Rd	4.1
17.6		R onto Townline Rd	3.6
21.3		Continue onto Coates Rd W	3.2
24.5		L onto Simcoe St CAUTION: Traffic	1.6
26.1		R onto Shirley Rd Regroup at car pool lot on the R	3.6
29.7		L onto Graham Rd/Shirley Rd	6.7
36.4		R onto Old Scugog Rd	3.3
39.7		Coffee break at Strack's Grill	0.0
39.7		After break continue south on Old Scugog	2.8
42.5		R onto Concession Rd 9	1.6
44.1		Slight L to stay on Concession Rd 9	7.3
51.5		L onto Townline Rd N	0.1
51.5		R onto Howden Rd E	3.3
54.8		L onto Ritson Rd N	5.8
60.6		R onto Britannia Ave E	0.5
61.1		L at Pindar Crescent	0.0
61.1		End of route	0.0

61.1 kilometers. +519/-519 meters