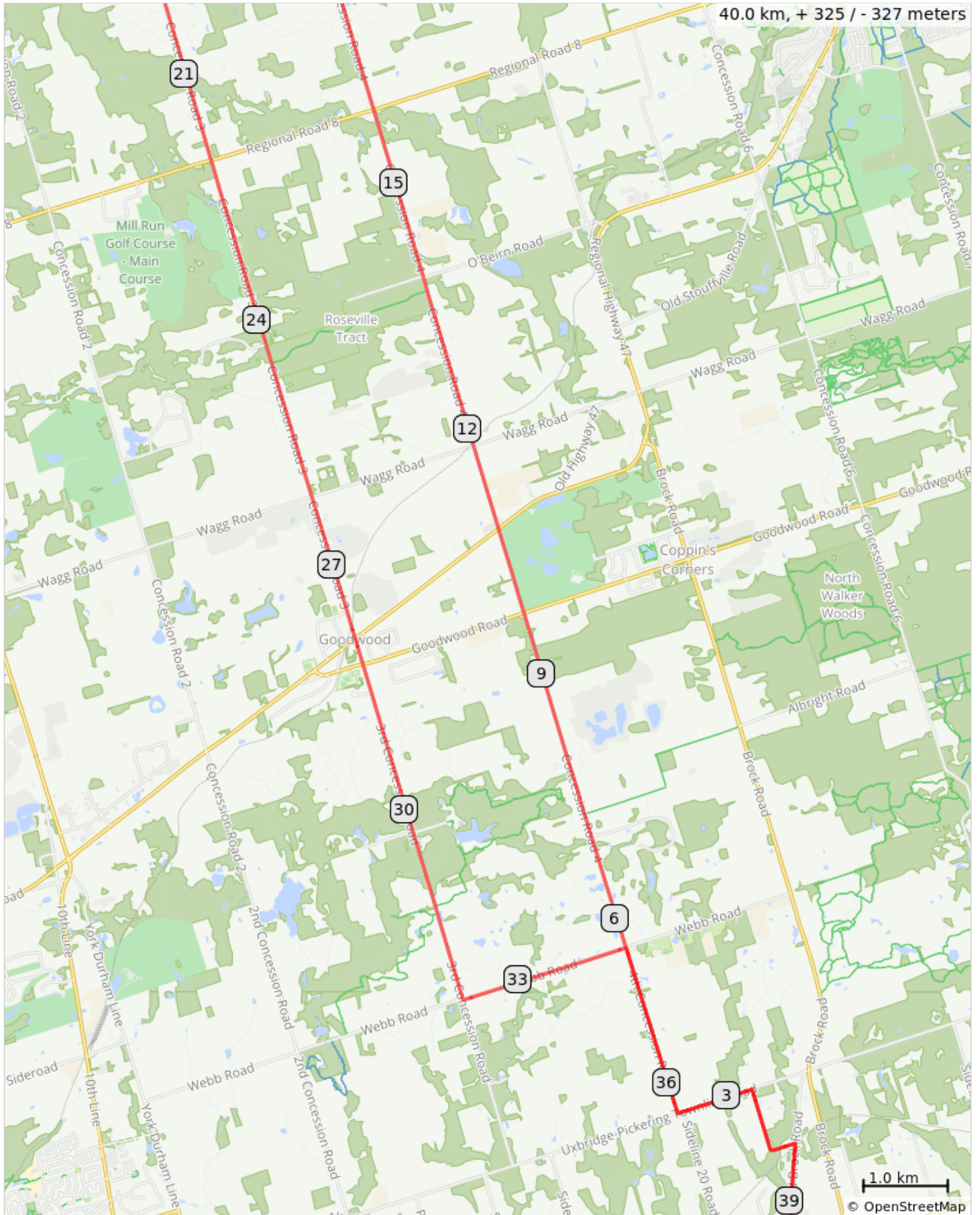

















# Quickie to Aninna's



## Quickie to Aninna's

Dist	Type	Note	Next
0.0		Start of route	0.0
0.0		R on Old Brock	1.7
1.7		L onto Hoxton St	1.0
2.7		L onto Uxbridge Pickering Townline	0.9
3.6		R onto Concession Rd 4	14.4
18.0		L onto Feasby Rd	2.0
20.0		L onto Concession 3 Rd	7.9
27.9		Coffee break at Annina's	0.0
27.9		R turn after break on Concession 3	4.4
32.3		L onto Webb Rd	2.0
34.3		R onto Concession Rd 4	2.0
36.3		L onto Uxbridge Pickering Townline	0.9
37.3		R onto Hoxton St	1.0
38.3		R onto Old Brock Rd	1.7
40.0		End of route	0.0

40.0 kilometers. +325/-327 meters